

Form-1**NOTIFICATION OF DECLARATION OF INTENTION TO UNDER TAKE
LANDPOOLING SCHEME IN TAGARAMPUDI VILLAGE IN ANAKAPALLI MANDAL
OF ANAKAPALLI DISTRICT**

References:G.O.Ms.No.146, MA & UD (M) Department, dated 30.07.2025.

1. In pursuance to the reference cited, the Competent Authority declares the intention to notify the area specified in Schedule-1 for land pooling scheme and calls for:

- (i) Objections and suggestions in form-2 from interested persons within 60 days from the date of publication of this notification; and
- (ii) Applications from willing land owners in Form-3, for the lands specified in schedule-2 expressing consent to participate in the land pooling scheme. The applications shall reach the competent Authority within (60) days from the date of publication of this notification in the village.

2. A copy of the plan of proposed area for the land pooling scheme is kept open for inspection of the land owners including the public at the office of the competent Authority for Land Pooling Scheme during office hours and also in the website of the Authority i.e. (www.vmrda.gov.in).

3. The Competent Authority will conduct stakeholder consultations in the villages as given below in order to explain the details of the scheme.

Date (1)	Time (2)	Revenue Village (3)	Gram Panchayat (4)	Habitations (5)	Venue (6)
From 04.09.2025 to 03.10.2025	Between 10.00 AM to 5.00 PM	Tagrampudi	Tagarampudi	Tagarampudi	Grama Sachivalayam, Tagarampudi

4. Any objections or suggestions which are received after the due date or which do not clearly explain the nature of the objector's interest in the proposed lands are liable to be summarily rejected.

5. The objections and suggestions received within the time limit will be enquired into at 11:00 A.M. in **between 03.10.2025 to 18.10.2025** at the **Tahsildar office, Anakapalli Mandal** and the concerned objectors will be at liberty to appear in person or through Advocate to adduce documentary evidence or statement recorded by the Competent Authority in support of their objections.

Enclosures: (1) Filing objections/suggestions in Form-2

(2) Consent applications from the land owners in Form-3

Place: Anakapalli
Date: 02.08.2025

Competent Authority for Land Pooling &
Revenue Divisional Officer, Anakapalli,
Anakapalli District.


18
505
48/228

Schedule -1

AREA UNDER LPS

District: Anakapalli		Mandal: Anakapalli					
S.No	Revenue Village	RSR Extent		Gram Panchayat (s) covered	Hamlet (s) covered	Habitation	Habitation code as in census
		Sy. No.	Extent (Ac.)				
1	Tagarampudi	60	40.00	Tagarampudi	1. Tagarampudi	Tagarampudi	586173
		Total	40.00				

Place: Anakapalli
Date: 02.08.2025



Competent Authority for Land Pooling &
Revenue Divisional Officer, Anakapalli,
Anakapalli District.

Schedule-2

DETAILS OF AREA UNDER LPS

District: AnakapalliMandal: Anakapalli Revenue Village:Tagarampudi										
S. No.	RSR			Land category	Name of the Assignee/ Encroacher	Extent under LPS (Ac.)	Boundaries (Sy.No / S.D No.)			
	Sy. No	Sub-division	Total extent (Ac)	Assigned land/ Land under encroachment / Govt. land without encumbrances			North	South	East	West
	The details will be published on 04.09.2025.									

Place: Anakapalli
Date: 02.08.2025


Competent Authority for Land Pooling &
Revenue Divisional Officer, Anakapalli,
Anakapalli District.

Form-1**NOTIFICATION OF DECLARATION OF INTENTION TO UNDER TAKE
LANDPOOLING SCHEME IN A.SIRASAPALLIVILLAGE IN SABBAVARAM MANDAL
OF ANAKAPALLI DISTRICT**

References: G.O.Ms.No.146, MA & UD (M) Department, dated 30.07.2025.

1. In pursuance to the reference cited, the Competent Authority declares the intention to notify the area specified in Schedule-1 for land pooling scheme and calls for:

- (i) Objections and suggestions in form-2 from interested persons within 60 days from the date of publication of this notification; and
- (ii) Applications from willing land owners in Form-3, for the lands specified in schedule-2 expressing consent to participate in the land pooling scheme. The applications shall reach the competent Authority within (60) days from the date of publication of this notification in the village.

2. A copy of the plan of proposed area for the land pooling scheme is kept open for inspection of the land owners including the public at the office of the competent Authority for Land Pooling Scheme during office hours and also in the website of the Authority i.e. (www.vmrda.gov.in).

3. The Competent Authority will conduct stakeholder consultations in the villages as given below in order to explain the details of the scheme.

Date (1)	Time (2)	Revenue Village (3)	Gram Panchayat (4)	Habitations (5)	Venue (6)
From 04.09.2025 to 03.10.2025	Between 10.00 AM to 5.00 PM	A.Sirasapalli	A.Sirasapalli	A.Sirasapalli	Kalamandir Near Ramalayam, A.Sirasapalli

4. Any objections or suggestions which are received after the due date or which do not clearly explain the nature of the objector's interest in the proposed lands are liable to be summarily rejected.

5. The objections and suggestions received within the time limit will be enquired into at 11:00 A.M. in **between 03.10.2025 to 18.10.2025** at the **Tahsildar office, Sabbavaram Mandal** and the concerned objectors will be at liberty to appear in person or through Advocate to adduce documentary evidence or statement recorded by the Competent Authority in support of their objections.

Enclosures: (1) Filing objections/suggestions in Form-2

(2) Consent applications from the land owners in Form-3

Place: Anakapalli
Date: 02.08.2025

Competent Authority for Land Pooling &
Revenue Divisional Officer, Anakapalli,
Anakapalli District.


1
SD/5
2/8/2025

Schedule -1

AREA UNDER LPS

District: Anakapalli		Mandal: Sabbavaram					
S.No	Revenue Village	RSR Extent		Gram Panchayat (s) covered	Hamlet (s) covered	Habitation	Habitation code as in census
		Sy. No.	Extent (Ac.)				
1	A.Sirasapalli	1/1to 43	41.72	A.Sirasapalli	A.Sirasapalli	A.Sirasapalli	586031
		2/1 to 30	10.16				
		79	319.87				
		Total	371.75				

Place: Anakapalli
Date:02.08.2025


Competent Authority for Land Pooling &
Revenue Divisional Officer, Anakapalli,
Anakapalli District.


Lr
505
2/8/25

Schedule-2

DETAILS OF AREA UNDER LPS

District: Anakapalli Mandal:SabbavaramRevenue Village:A.Sirasapalli										
S. No.	RSR			Land category	Name of the Assignee/ Encroacher	Extent under LPS (Ac.)	Boundaries (Sy.No / S.D No.)			
	Sy. No	Sub-divisi on	Total extent (Ac)	Assigned land/ Land under encroachment / Govt. land without encumbrances			North	South	East	West
	The details will be published on 04.09.2025.									

Place: Anakapalli
Date:02.08.2025


Competent Authority for Land Pooling &
Revenue Divisional Officer, Anakapalli,
Anakapalli District.

Lr
505
2/8/25

Form-1**NOTIFICATION OF DECLARATION OF INTENTION TO UNDER TAKE
LANDPOOLING SCHEME IN ANTHAKAPALLIVILLAGE IN SABBAVARAM MANDAL
OF ANAKAPALLI DISTRICT**

References:G.O.Ms.No.146, MA & UD (M) Department, dated 30.07.2025.

1. In pursuance to the reference cited, the Competent Authority declares the intention to notify the area specified in Schedule-1 for land pooling scheme and calls for:

- (i) Objections and suggestions in form-2 from interested persons within 60 days from the date of publication of this notification; and
- (ii) Applications from willing land owners in Form-3, for the lands specified in schedule-2 expressing consent to participate in the land pooling scheme. The applications shall reach the competent Authority within (60) days from the date of publication of this notification in the village.

2. A copy of the plan of proposed area for the land pooling scheme is kept open for inspection of the land owners including the public at the office of the competent Authority for Land Pooling Scheme during office hours and also in the website of the Authority i.e. (www.vmrda.gov.in).

3. The Competent Authority will conduct stakeholder consultations in the villages as given below in order to explain the details of the scheme.

Date (1)	Time (2)	Revenue Village (3)	Gram Panchayat (4)	Habitations (5)	Venue (6)
From 04.09.2025 to 03.10.2025	Between 10.00 AM to 5.00 PM	Anthakapalli	Anthakapalli	1. Anthakapalli 2. Ravalampalem 3. Ommivanipalem	Grama Sachivalayam, Anthakapalli

4. Any objections or suggestions which are received after the due date or which do not clearly explain the nature of the objector's interest in the proposed lands are liable to be summarily rejected.


5. The objections and suggestions received within the time limit will be enquired into at 11:00 A.M. in **between 03.10.2025 to 18.10.2025** at the **Tahsildar office, Sabbavaram Mandal** and the concerned objectors will be at liberty to appear in person or through Advocate to adduce documentary evidence or statement recorded by the Competent Authority in support of their objections.

Enclosures: (1) Filing objections/suggestions in Form-2

(2) Consent applications from the land owners in Form-3

Place: Anakapalli

Date: 02.08.2025


Competent Authority for Land Pooling &
Revenue Divisional Officer, Anakapalli,
Anakapalli District.

2/8/2025

Schedule -1

AREA UNDER LPS

District: Anakapalli		Mandal: Sabbavaram					
S.No	Revenue Village	RSR Extent		Gram Panchayat (s) covered	Hamlet (s) covered	Habitation	Habitation code as in census
		Sy. No.	Extent (Ac.)				
1	Anthakapalli	109	25.42	Anthakapalli	1. Anthakapalli 2. Ravalampalem 3. Ommi vanipalem	Anthakapalli	586035
		110/1	6.00				
		114	42.00				
		117	53.66				
		120	3.57				
		121	15.80				
		122	2.25				
		123	24.90				
		124	1.68				
		125/5	0.14				
		Total	175.42				

Place: Anakapalli

Date:02.08.2025

Competent Authority for Land Pooling & Revenue Divisional Officer, Anakapalli, Anakapalli District.

11
585
2/8/2025

Schedule-2

DETAILS OF AREA UNDER LPS

District: AnakapalliMandal:SabbavaramRevenue Village:Anthakapalli										
S. No.	RSR			Land category	Name of the Assignee/ Encroacher	Extent under LPS (Ac.)	Boundaries (Sy.No / S.D No.)			
	Sy. No	Sub-division	Total extent (Ac)				North	South	East	West
				Assigned land/ Land under encroachment / Govt. land without encumbrances						
	The details will be published on 04.09.2025.									

Place: Anakapalli

Date:02.08.2025

Competent Authority for Land Pooling & Revenue Divisional Officer, Anakapalli, Anakapalli District.

11
585
2/8/2025

Form-1**NOTIFICATION OF DECLARATION OF INTENTION TO UNDER TAKE
LANDPOOLING SCHEME IN BATAJANGALAPALEMVILLAGE IN SABBAVARAM
MANDAL OF ANAKAPALLI DISTRICT**

References: G.O.Ms.No.146, MA & UD (M) Department, dated 30.07.2025.

1. In pursuance to the reference cited, the Competent Authority declares the intention to notify the area specified in Schedule-1 for land pooling scheme and calls for:

- (i) Objections and suggestions in form-2 from interested persons within 60 days from the date of publication of this notification; and
- (ii) Applications from willing land owners in Form-3, for the lands specified in schedule-2 expressing consent to participate in the land pooling scheme. The applications shall reach the competent Authority within (60) days from the date of publication of this notification in the village.

2. A copy of the plan of proposed area for the land pooling scheme is kept open for inspection of the land owners including the public at the office of the competent Authority for Land Pooling Scheme during office hours and also in the website of the Authority i.e. (www.vmrda.gov.in).

3. The Competent Authority will conduct stakeholder consultations in the villages as given below in order to explain the details of the scheme.

Date (1)	Time (2)	Revenue Village (3)	Gram Panchayat (4)	Habitations (5)	Venue (6)
From 04.09.2025 to 03.10.2025	Between 10.00 AM to 5.00 PM	Batajangalapalem	Batajangalapalem	1.Batajangalapalem 2. Ajaynagar	Grama Sachivalayam, Batajangalapalem

4. Any objections or suggestions which are received after the due date or which do not clearly explain the nature of the objector's interest in the proposed lands are liable to be summarily rejected.

5. The objections and suggestions received within the time limit will be enquired into at 11:00 A.M. in **between 03.10.2025 to 18.10.2025** at the **Tahsildar office, Sabbavaram Mandal** and the concerned objectors will be at liberty to appear in person or through Advocate to adduce documentary evidence or statement recorded by the Competent Authority in support of their objections.

Enclosures: (1) Filing objections/suggestions in Form-2

(2) Consent applications from the land owners in Form-3

Place: Anakapalli
Date:02.08.2025

Competent Authority for Land Pooling &
Revenue Divisional Officer, Anakapalli,
Anakapalli District.


2/8/2025

Schedule -1

AREA UNDER LPS

District: Anakapalli		Mandal: Sabbavaram					
S.No	Revenue Village	RSR Extent		Gram Panchayat (s) covered	Hamlet (s) covered	Habitation	Habitat ion code as in census
		Sy. No.	Extent (Ac.)				
1	Batajanganalapalem	2/2	41.74	Batajanganalapalem	1.Batajanganalapalem 2. Ajaynagar	Batajanganalapalem	586050
2		15/3	33.86				
3		32	18.14				
4		10	5.18				
5		14	11.90				
6		99/2	0.40				
7		103/1	0.81				
8		140	0.95				
9		164	4.86				
10		173/2	2.44				
11		173/3	0.59				
12		173/4	1.33				
13		173/5	1.02				
14		178/2	0.61				
15		183/9	2.48				
16		183/10	4.75				
17		186/2	0.95				
18		192/1	0.81				
19		192/2	0.81				
20		195	5.50				
21		201/2	1.88				
		Total	141.01				

Place: Anakapalli
Date: 02.08.2025


Competent Authority for Land Pooling &
Revenue Divisional Officer, Anakapalli,
Anakapalli District.

L1
SDS
2/8/25


Schedule-2

DETAILS OF AREA UNDER LPS

District: Anakapalli Mandal:SabbavaramRevenue Village:Batajandalapalem										
S. No.	RSR			Land category	Name of the Assignee/ Encroacher	Extent under LPS (Ac.)	Boundaries (Sy.No / S.D No.)			
	Sy. No	Sub-division	Total extent (Ac)	Assigned land/ Land under encroachment / Govt. land without encumbrances			North	South	East	West
	The details will be published on 04.09.2025.									

Place: Anakapalli

Date:02.08.2025


Competent Authority for Land Pooling &
Revenue Divisional Officer, Anakapalli,
Anakapalli District.

Handwritten note:
L₁
505
2/8/25

Form-1**NOTIFICATION OF DECLARATION OF INTENTION TO UNDER TAKE
LANDPOOLING SCHEME IN NALLAREGULAPLEMVILLAGE IN SABBAVARAM
MANDAL OF ANAKAPALLI DISTRICT**

References: G.O.Ms.No.146, MA & UD (M) Department, dated 30.07.2025.

1. In pursuance to the reference cited, the Competent Authority declares the intention to notify the area specified in Schedule-1 for land pooling scheme and calls for:

- (i) Objections and suggestions in form-2 from interested persons within 60 days from the date of publication of this notification; and
- (ii) Applications from willing land owners in Form-3, for the lands specified in schedule-2 expressing consent to participate in the land pooling scheme. The applications shall reach the competent Authority within (60) days from the date of publication of this notification in the village.

2. A copy of the plan of proposed area for the land pooling scheme is kept open for inspection of the land owners including the public at the office of the competent Authority for Land Pooling Scheme during office hours and also in the website of the Authority i.e. (www.vmrda.gov.in).

3. The Competent Authority will conduct stakeholder consultations in the villages as given below in order to explain the details of the scheme.

Date (1)	Time (2)	Revenue Village (3)	Gram Panchayat (4)	Habitations (5)	Venue (6)
From 04.09.2025 to 03.10.2025	Between 10.00 AM to 5.00 PM	Nallaregulapelm	Nallaregulapelm	Nallaregulapalem	Panchayat office, Nallaregulapalem

4. Any objections or suggestions which are received after the due date or which do not clearly explain the nature of the objector's interest in the proposed lands are liable to be summarily rejected.

5. The objections and suggestions received within the time limit will be enquired into at 11:00 A.M. in **between 03.10.2025 to 18.10.2025** at the **Tahsildar office, Sabbavaram Mandal** and the concerned objectors will be at liberty to appear in person or through Advocate to adduce documentary evidence or statement recorded by the Competent Authority in support of their objections.

Enclosures: (1) Filing objections/suggestions in Form-2

(2) Consent applications from the land owners in Form-3

Place: Anakapalli
Date: 02.08.2025

Competent Authority for Land Pooling &
Revenue Divisional Officer, Anakapalli,
Anakapalli District.


1
SPT
2/8/25

Schedule -1

AREA UNDER LPS

District: Anakapalli		Mandal: Sabbavaram					
S.No	Revenue Village	RSR Extent		Gram Panchayat (s) covered	Hamlet (s) covered	Habitation	Habitat ion code as in census
		Sy. No.	Extent (Ac.)				
1	Nallaregulapalem	55	16.50	Nallaregulapalem	Nallaregulapalem	Nallaregulapalem	586031
		60-1	3.44				
		61	7.43				
		Total	27.37				

Place: Anakapalli
Date:02.08.2025



Competent Authority for Land Pooling &
Revenue Divisional Officer, Anakapalli,
Anakapalli District.

Schedule-2

DETAILS OF AREA UNDER LPS

District: Anakapalli				Mandal:SabbavaramRevenue Village:Nallaregulapalem						
S. No.	RSR			Land category	Name of the Assignee/ Encroacher	Extent under LPS (Ac.)	Boundaries (Sy.No / S.D No.)			
	Sy. No	Sub-divisi on	Total extent (Ac)	Assigned land/ Land under encroachment / Govt. land without encumbrances			North	South	East	West
	The details will be published on 04.09.2025.									

Place: Anakapalli
Date:02.08.2025


Competent Authority for Land Pooling &
Revenue Divisional Officer, Anakapalli,
Anakapalli District.

Form-1**NOTIFICATION OF DECLARATION OF INTENTION TO UNDER TAKE
LANDPOOLING SCHEME IN PYDIWADA AGRAHARAMVILLAGE IN SABBAVARAM
MANDAL OF ANAKAPALLI DISTRICT**

References: G.O.Ms.No.146, MA & UD (M) Department, dated 30.07.2025.

1. In pursuance to the reference cited, the Competent Authority declares the intention to notify the area specified in Schedule-1 for land pooling scheme and calls for:

- (i) Objections and suggestions in form-2 from interested persons within 60 days from the date of publication of this notification; and
- (ii) Applications from willing land owners in Form-3, for the lands specified in schedule-2 expressing consent to participate in the land pooling scheme. The applications shall reach the competent Authority within (60) days from the date of publication of this notification in the village.

2. A copy of the plan of proposed area for the land pooling scheme is kept open for inspection of the land owners including the public at the office of the competent Authority for Land Pooling Scheme during office hours and also in the website of the Authority i.e. (www.vmrda.gov.in).

3. The Competent Authority will conduct stakeholder consultations in the villages as given below in order to explain the details of the scheme.

Date (1)	Time (2)	Revenue Village (3)	Gram Panchayat (4)	Habitations (5)	Venue (6)
From 04.09.2025 to 03.10.2025	Between 10.00 AM to 5.00 PM	Pydiwadaagraharam	Pydiwadaagraharam	1 Pydiwada Agraharam 2. Pithapalem	Grama Sachivalayam, Pydiwadaagra haram

4. Any objections or suggestions which are received after the due date or which do not clearly explain the nature of the objector's interest in the proposed lands are liable to be summarily rejected.

5. The objections and suggestions received within the time limit will be enquired into at 11:00 A.M. in **between 03.10.2025 to 18.10.2025** at the **Tahsildar office, Sabbavaram Mandal** and the concerned objectors will be at liberty to appear in person or through Advocate to adduce documentary evidence or statement recorded by the Competent Authority in support of their objections.

Enclosures: (1) Filing objections/suggestions in Form-2

(2) Consent applications from the land owners in Form-3

Place: Anakapalli
Date: 02.08.2025

Competent Authority for Land Pooling &
Revenue Divisional Officer, Anakapalli,
Anakapalli District.


Lr
505
28/8/25

Schedule -1

AREA UNDER LPS

District: Anakapalli		Mandal: Sabbavaram					
S.No	Revenue Village	RSR Extent		Gram Panchayat (s) covered	Hamlet (s) covered	Habitation	Habitation code as in census
		Sy. No.	Extent (Ac.)				
1	Pydiwadaagraharam	2/1	28.14	Pydiwadaagraharam	1.Pydiwada Agrapharam 2.Pithapalem	Pydiwadaagraharam	586051
		Total	28.14				

Place: Anakapalli
Date:02.08.2025



Competent Authority for Land Pooling &
Revenue Divisional Officer, Anakapalli,
Anakapalli District.

Schedule-2

DETAILS OF AREA UNDER LPS

District: Anakapalli Mandal:SabbavaramRevenue Village:Pydiwadagraharam										
S. No.	RSR			Land category	Name of the Assignee/ Encroacher	Extent under LPS (Ac.)	Boundaries (Sy.No / S.D No.)			
	Sy. No	Sub-divisi on	Total extent (Ac)				North	South	East	West
				Assigned land/ Land under encroachment / Govt. land without encumbrances						
The details will be published on 04.09.2025.										

Place: Anakapalli
Date:02.08.2025


Competent Authority for Land Pooling &
Revenue Divisional Officer, Anakapalli,
Anakapalli District.